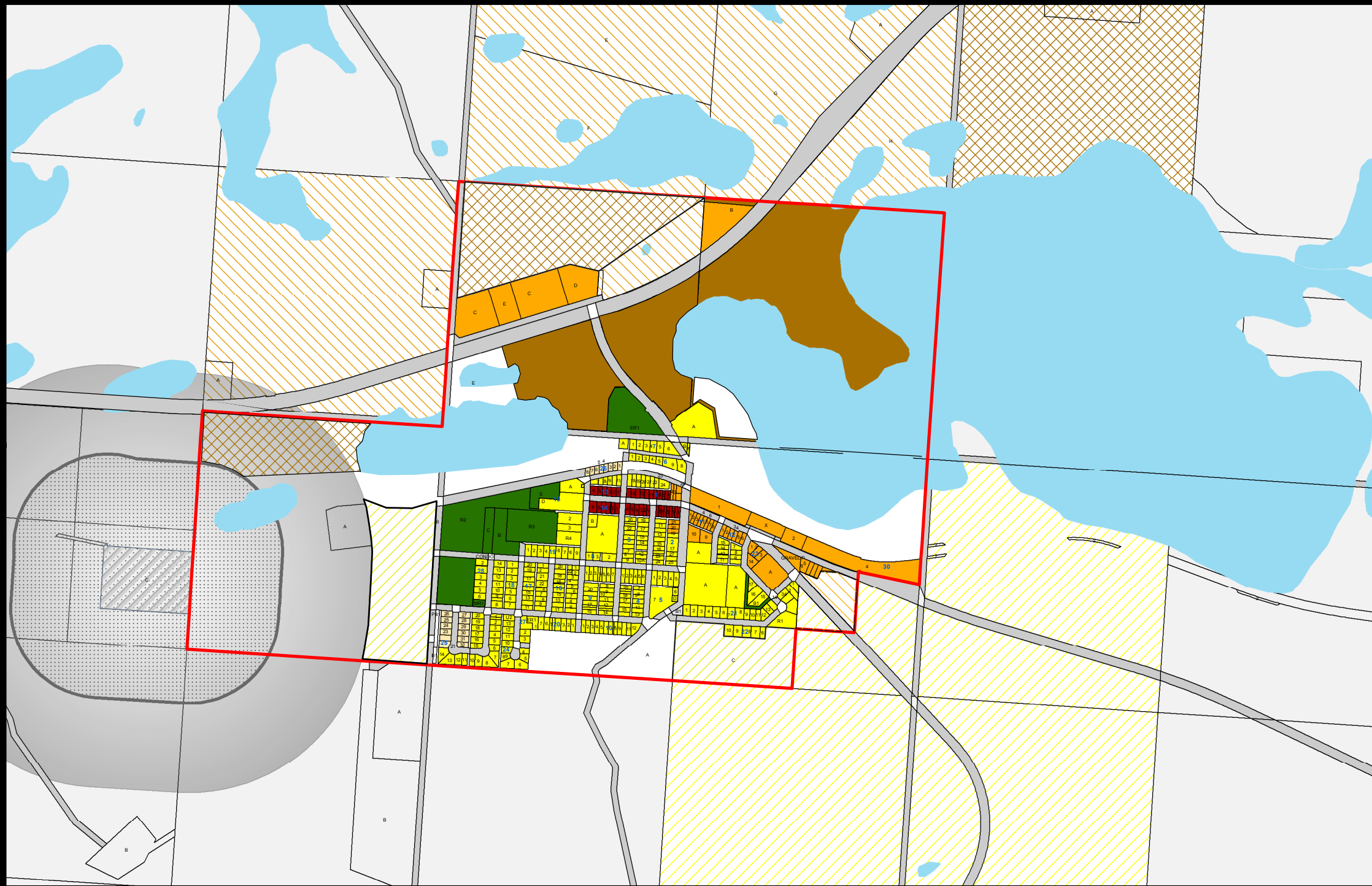












Map 1: Village of Paradise Hill - Future Land Use

APPENDIX A



Legend

-  Residential
 -  Mobile Home
 -  Highway Commercial
 -  Commercial Core
 -  Industrial
 -  Parks
 -  Urban Reserve
-
-  Future Residential
 -  Future Highway Commercial
 -  Future Industrial
-
-  Road
 -  Lagoon
 -  Lagoon Buffer - 300m
 -  Lagoon Expansion - 600m
-
-  Water
 -  Municipal Boundary
 -  RM of Frenchman Butte

